



1:1 SIZE
CF (CompactFlash)



1:1 SIZE
SD (SecureDigital Card)

Raymarine®
CF (CompactFlash) 6100 Series • 6000i-Series
G-Series GPM400 • E-Series 120 / 80 • C-Series 140W / 120W / 120 / 90W / 80 / 70 • A-Series 70D / 70 / 65 / 60 / 57D / 50 / 50D • RC 435 / 435i / 400

NORTHSTAR®
CF (CompactFlash) 6100 Series • 6000i-Series

LOWRANCE
SD (SecureDigital Card) AirMap® 2000 / 1000 / 600 / 500 • GlobalMap® 9300c hd / 9200c / 8300c / 8200c / 7600c hd / 7500c / 7300c hd / 7200c / 7000c / 6600c hd / 6500c / 6000c / 5500c / 5200c / 5000c / 4900m / 4800m / 4000m / 3600c iGPS / 3500c / 3300c / Baja 540c • HD5-5 Pro • LCX-113c hd / 112c / 111c hd / 110c / 104c / 38 hd / 37c / 28c hd / 27c / 26c hd / 25c / 20c / 19c / 18c / 17m • LMS-527c df iGPS / 525c df / 522c iGPS / 520c / 480m / 480m df / 339c df iGPS / 337c df / 335c df / 334c iGPS / 332c / 330c

HUMMINBIRD
SD (SecureDigital Card) 1197c SI Combo / 1197c SI Combo NVB / 1157c Combo / 1157c SI Combo / 1155c • 997c SI Combo / 997c SI Combo NVB / 987c SI Combo / 957c Combo / 957c Combo NVB / 957c / 955c / 947c / 937c / 917c Combo • 798c SI Combo / 798c SI Combo / 798c SI Combo NVB / 797c / 788c Combo / 788c Combo NVB / 788c / 797c / 788c Combo / 788c Combo NVB / 787c / 787c / 786c / 785c / 767 / 768 Combo / 757c / 755c / 737 / 597c Combo / 587c Combo / 580 Combo • Matrix 97 / 87c / 595 / 580

GEONAV
SD (SecureDigital Card) 3 • 35
4 GPSY

FURUNO
SD (SecureDigital Card) NavNet®vx2-Series
Multy • 11C • 11 NET • 11 Flash • 11 Sun • 11 Sunshine • 10C • 8 Sunshine • 7C • 7 WIDE • 7 WIDE NET • 6 Sun • 6 Sunshine • 5C • 5 Touring • 4C • 4CS •

EAGLE
SD (SecureDigital Card) FishEye® 642C iGPS / 640C / 502C iGPS / 500C / 480 • FishStrike™ 2000C / 1000C • IntelliMap™ 642C iGPS / 640C / 502C iGPS / 500C / 480 • SeaChamp™ 2000c df / 1000c df • SeaCharter® 642C DF iGPS / 640C DF / 502C DF iGPS / 500C df / 480 df

SD (SecureDigital Card) Depuis l'impression de ce document de nouveaux lecteurs de cartes ont pu apparaître sur le marché, aussi nous vous invitons à consulter notre site internet pour obtenir la liste complète et à jour des appareils compatibles. Certains appareils doivent avoir la dernière version du logiciel fabricant pour être 100% compatibles avec les cartes X19 Gold.

Lecteurs de cartes compatible X19 Gold



Catalogue 2009

NAVIONICS SPA
Via Fondacci 269, Z.I. Montramito, 55054 Massarosa, Italy
tel. +39 0584 329111 • fax +39 0584 962696
info@navionics.it

NAVIONICS INC
6 Thatcher Lane, Wareham, MA 02571
tel. +1 508 291 6000 • 800 848 5896 • fax +1 508 291 6006
sales@navionics.com

NAVIONICS UK
PO Box 38, Plymouth, PL9 8YY
tel. +44 01752 204735 • fax +44 01752 451974
sales@navionics.co.uk

NAVIONICS AUSTRALIA
1B/408 Victoria Rd, Gladesville, NSW 2111
tel. +61 (0)2 9816 7150 • fax +61 (0)2 9817 3966
info@navionics.com.au

Revendeur Navionics



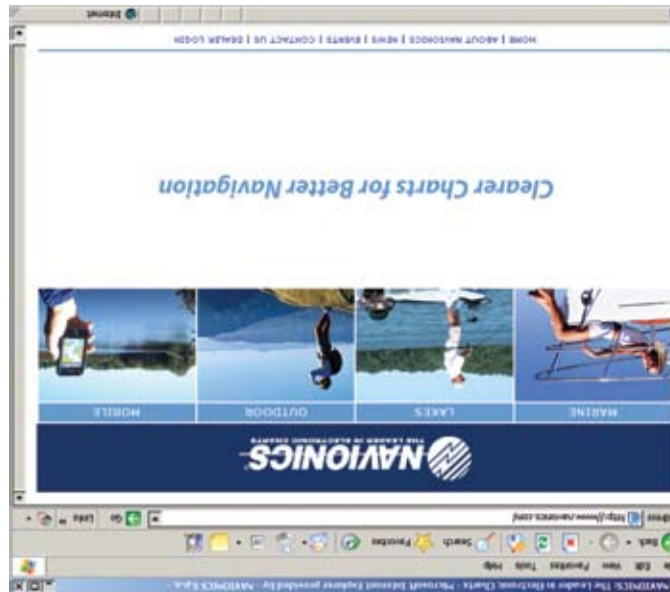
Seamless

Clarity

Detail

Des cartes plus claires pour mieux naviguer

www.navionics.com



www.navionics.com

For further information about Navionics and Navionics products, please visit our website:

For further information about Navionics and Navionics products, please visit our website:

la vente et la distribution.

Navionics Australie sont deux filiales régionales pour la vente et la distribution. Navionics UK et Navionics Australie sont deux filiales régionales pour la vente et la distribution. Navionics UK et Navionics Australie sont deux filiales régionales pour la vente et la distribution. Navionics UK et Navionics Australie sont deux filiales régionales pour la vente et la distribution.



More navigation opportunities.

More navigation opportunities now available with **Navionics Mobile**, the new software that turns your mobile phone into a marine chartplotter.

Navionics Mobile allows you to upload **Navionics** charts on your smart phone – see your GPS position on the chart, pan and zoom, view descriptions of objects on the chart, in both day and night modes, and much more.

Navionics charts are easily downloaded to your phone from the internet, and are then stored allowing you to navigate without a mobile signal.

For those boaters who already have a chartplotter, **Navionics Mobile** can help to improve your navigation safety, acting as a supplementary navigator. It can also be used for the tender, or simply to consult the charts while at home or on land without the need to be in front of your plotter onboard.

In addition, with **Navionics Mobile**, you can use your phone to navigate on the ski trails of over 460 resorts in the alps, and on outdoor trails.

For more information on **Navionics Mobile** please visit www.navionics.com

Navionics conduit ses activités sur 6 sites dans les

innovative smart phones on the market.

Navionics Mobile, enabling to navigate with most innovative smart phones on the market.

In 2008, Navionics launches the state-of-the-art Navionics Mobile, enabling to navigate with most innovative smart phones on the market.

activities.

In 2006, Navionics launched its new and exclusive electronic cartography designed for ski and outdoor

all types of environments.

the best products for safer and easier navigation in

from four continents that prides itself in developing

entrepreneurs to a multi-national team operating

Having grown from a small group of engineers and

cartography for their products.

manufacturers GPS chartplotters choose Navionics

features have made many outstanding worldwide

seule qui utilise la technologie 100% Seamless. These

de données privée existante dans ce domaine et la

25000 cartes et plans de ports, la plus grande base

données cartographique qui comprend plus de

Navionics est très fière de sa remarquable base de

ture et le rapport qualité/prix de sa cartographie.

position toujours reconnue pour la qualité, la couver-

nombreuses séries d'innovations technologiques,

leader de la cartographie électronique grâce à de

ère de la navigation. Navionics devient aussitôt

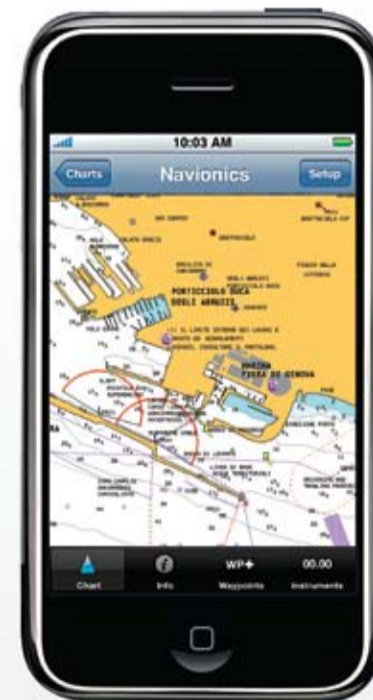
des cartes électroniques, ouvrant ainsi une nouvelle

Pour la première fois au monde, Navionics présente

comme pionnier de la cartographie électronique.

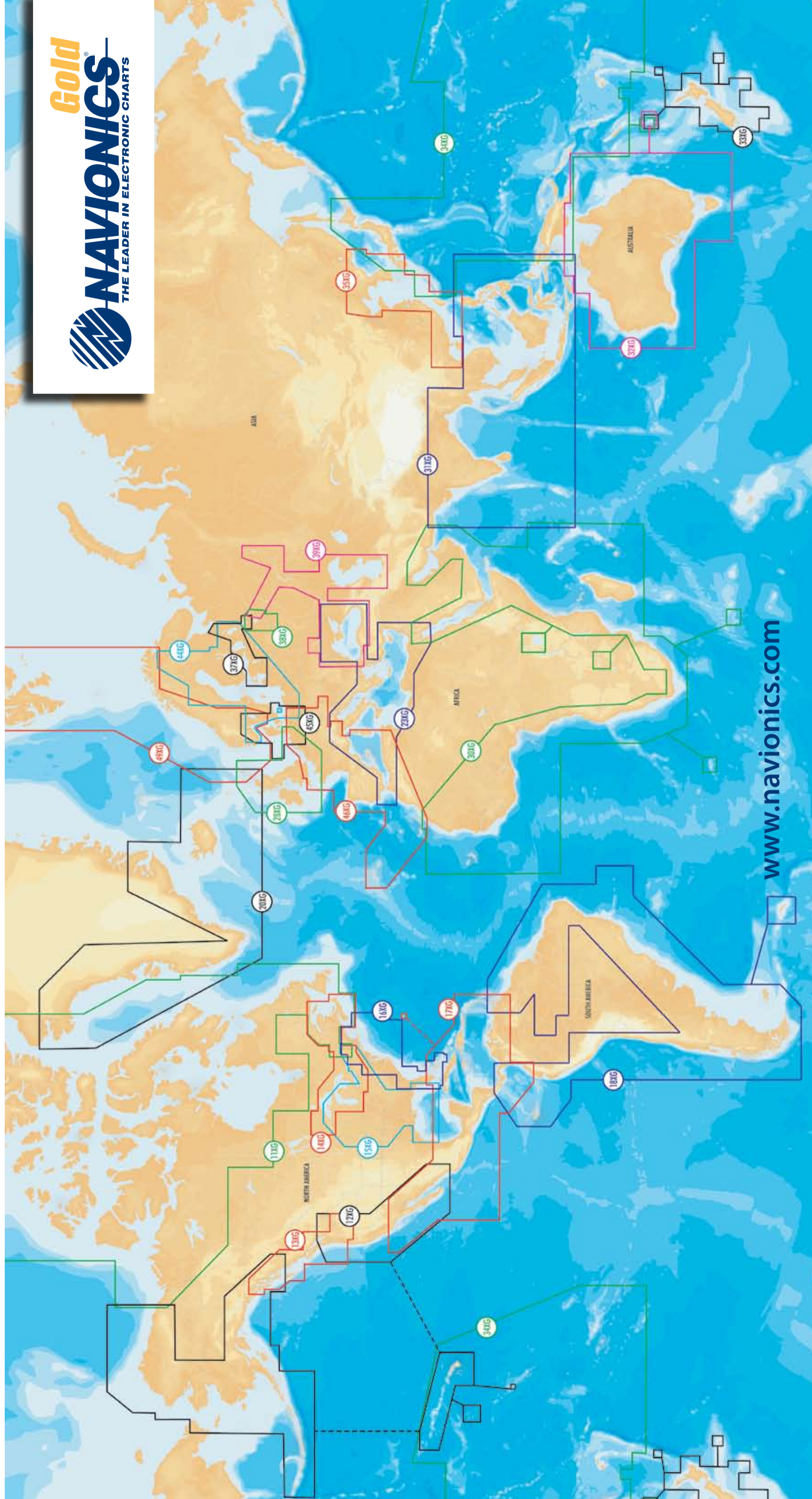
C'est en 1984 que Navionics débute son activité

Now Navionics charts also available on mobile phones!



TM & © 2008 Apple Inc. All rights reserved.





AMERIQUES ET CARAÏBES

11XG NORTH & EAST CANADA

St Lawrence River, Lake Champlain, Gulf of St. Lawrence, Nova Scotia, Labrador, Newfoundland And Nunavut. From Cornwall And Montebello To Bay Of Fundy to Lake Champlain, including Sable Island, Iles De La Madeleine, Prince Edward Island, Anticosti Island, Cape Breton Island, Iles De La Madeleine And Strait Of Belle Isle.

12XG USA-WEST & ALASKA

Covers entire US West Coast and Baja to Cabo San Lucas, Hawaii and Alaska from Dixon Entrance to Northern Alaska including Dutch Harbor and the Pribilof Islands.

13XG BRITISH COLUMBIA

Puget Sound, British Columbia, Vancouver Island from Puget Sound and Juan de Fuca Strait including Strait of Georgia, Johnstone Strait, Queen Charlotte Strait, Cape Flattery, Hecate Strait and Queen Charlotte Islands.

14XG GR LAKES & MARITIMES

Entire Great Lakes, St. Lawrence and the Canadian Maritimes, including Lake of the Woods, Rainy Lake, Lake Champlain, Trent Severn Waterway, Ottawa River, Rideau Waterway and the Finger Lakes.

15XG USA-CENTRAL

Includes US portion only of the Great Lakes, Lake Champlain, Finger Lakes, Ohio River, Cumberland River, Kanawha River, Allegheny River, Green River, Illinois River, Missouri River, Tennessee River, Mississippi River, Arkansas River, Green River, Tennessee-Tombigee Waterway and entire Gulf of Mexico.

16XG USA-EAST

Entire US East coast including Martha's Vineyard, Nantucket, Hudson River, Lake Champlain, Long Island Sound, Block Island, Delaware Bay, Chesapeake Bay, Bermuda, Northern Bahamas to Great Exuma Island, Cay Sal Bank, Florida Keys, Dry Tortugas, Fort Myers and Tampa Bay.

17XG MID AMER & CARIBBEAN

Southern California and the Channel Islands, Baja, Mexico, entire Caribbean, Venezuela, Cuba, entire Bahamas, southern Florida to Fort Pierce and Fort Myers.

18XG SOUTH AMERICA

South America Northeast, Northwest, Brazil, Argentina, Chile from Trinidad and Tobago to Cape Horn to Isla Hanover, including Ilhas Martin Vaz, Ilha da Trindade, Atol das Rocas, Arquipelago de Fernando de Noronha, Golfo San Matias, Golfo San Jorge, Bahia Grande, Strait of Magellan, Falkland Islands, South Georgia, Panama, Cape Horn, Bahia Blanca including Archipiélago de Colon and Cape Disappointment.

EUROPE ET AFRIQUE

20XG GREENLAND & ICELAND

Greenland West, Greenland South, Iceland. From Northumberland Oe to Kap Farvel to Nathorst Fjord. Including Scoresby Sund, Disko Bugt, Melville Bugt, Nuuk in Greenland and Faroe Islands, Shetland Islands, Orkney Islands, Hebrides and North West Scotland from Kyle Rhea to Helmsdale.

23XG MEDITERRANEAN & BLACK SEA

Entire Mediterranean Sea and Black Sea.

28XG UK, IRELAND & NETHERLANDS

United Kingdom, Ireland, English Channel, Belgium and The Netherlands.

30XG AFRICA & MIDDLE EAST

Western Sahara, Mauritania, Senegal, Gambia, Guinea Bissau, Guinea, Sierra Leone, Liberia, Ivory Coast, Ghana, Benin, Nigeria, Cameroon, Gabon, Congo, Angola, Namibia, South Africa, Tanzania, Kenya, Somalia, Madagascar, Comoros, Aldabra Islands, Seychelles, Socotra, Lake Kariba, Red Sea, Persian Gulf. Including Cape Verde Islands, Gulf of Guinea, Gough Island, Tristan da Cunha, Gulf of Oman and Gulf of Aden, Victoria & Albert Lakes.

37XG BALTIC SEA, UPPER VOLGA RIVER

Estonia, Lake Peipsi, Lake Ladoga, River Svir, Lake Omega, Belomorsko-Baltiyskiy channel Rybinsk waterstorage, Volga River.

38XG MOSCOW AREA

Rybinsk waterstorage, Volga River, Moscow-Volga Canal.

39XG LOWER VOLGA, BLACK & CASPIAN SEA

Kama River, Volga River, Volgo-Donskoy Channel, Black Sea, Sea of Asov, Caspian Sea, Volga-Don Channel, Don, Dnieper River mouth.

44XG BALTIC, FINLAND, SWEDEN, NORWAY SOUTH

Entire Baltic Sea, Gulf of Bothnia, Gulf of Finland, Lake Ladoga and Lake Omega. Peipsi lake, Berlin Lakes. Entire Sweden including Lakes, Norway South up to Flekkefjord. Finnish Lakes including Inarijarvi, Porttipahdan Tekojarvi, Lokan Tekojarvi, Miekkojarvi, Emijarvi, Vahonselka, Mourujarvi, Yli Kittka, Kiantajarvi, Vuokkijarvi, Oulujarvi, Nuasjarvi, Ontojarvi, Lentua, Pielinen, Koitere, Hoytainen, Vinijarvi, Pyhaselka, Orivesi, Puruvesi, Pihajavesi, Haukivesi, Kallavesi, Juojarvi, Puula, Kyyvesi, Onkivesi, Pyhajarvi near Sortavala City, Saimaa, Puruvesi, Pihajavesi, Peilavesi, Nilakka, Pyhajarvi near Isalmi City, Konnevesi, Kolima, Kivijarvi, Keitele, Pajajanne, Vuohijarvi, Langelmavesi, Vansjavesi, Lappajarvi, Pyhajarvi near Rauma City, Lohjanjarvi-Vihti. Excluding Bornholm.

45XG SKAGERRAK & KATTEGAT

Denmark, Germany (from Delfzijl to Kolobrzeg in Poland), Norway from Flekkefjord to Oland South in Sweden. Including Skagerrak, Kattegat, Oslo, Copenhagen, Goteborg, Bornholm, Sjælland, Lolland, Fyn and German Lakes.

46XG FRANCE, IBERIA, NETHERLANDS, EU INLAND WATERS

Iberian Peninsula, France, English Channel and Sardinia. European inland waters (French and Holland Canals, Switzerland/Italian Lakes, Lake Balaton, Valence, Tisza, River Rhine/Main, Berlin Lakes).

49XG NORWAY

Norway including Svalbard Islands, Shetland Islands, Sweden West from Stromstad to Varberg, Vättern, Vanern and Mjosa Lakes.

Les limites des cartes sont représentatives des découpages sans pour cela pouvoir être considérées comme précises.

ASIE, OCÉANIE ET ÎLES DU PACIFIQUE

31XG INDIAN OCEAN & SOUTH CHINA SEA

Pakistan, India, Sri Lanka, Bangladesh, Burma, Thailand, Malaysia, Singapore, Cambodia, Vietnam, Maldives, Solomon Islands, Diego Garcia, Philippines, Brunei, Indonesia. Including Selat Sunda, Strait of Malacca, Gulf of Thailand, Andaman and Nicobar Islands, Bay of Bengal and Arabian Sea.

32XG AUSTRALIA

Australia, including Norfolk Islands.

33XG NEW ZEALAND

New Zealand including Kermadec Islands and Norfolk Islands.

34XG PACIFIC IS. & JAPAN

Ryukyu Islands, Sakshima gunto, Kita-Io Shima, Minami-Io Shima, Mariana Islands, Caroline Islands, Babel Thuap, Helen Channel, Merir Island, Pulo Ama, Sonsorol Islands, Marshall Islands, Nauru, New Caledonia, New Hebrides, Fiji, Tonga, Samoa, Wallis & Futuna, American Samoa, Niue, Tokelau Islands, Kiribati, Cook Islands, French Polynesia, Pitcairn Island, Iles Loyaute, Santa Cruz Islands, Phoenix Islands, Line Islands, Norfolk Islands, Solomon Islands, New Britain, Admiralty Island, Papua, New Guinea, Doberai Pen, entire Islands of Hawaii, Maui, Kahoolawe, Lanai, Molokai, Oahu, Kauai, Niihau, Niihoa, Necker I., Gardner Pinnacles, Laysan Island, Neva Shoal, Pearl and Hermes Atoll, Midway Islands, Kure Atoll, Johnston Atoll, Kingman Reef, Palmyra Atoll, Maro Reef, French Frigate Shoals, Kholmsk in Russia and Japan.

35XG CHINA & KOREA

China, Taiwan, North Korea, South Korea, Vladivostok in Russia, Hiroshima, Kitakyushu, Fukuoka in Japan.